

P-MIP Canal 14 Construction

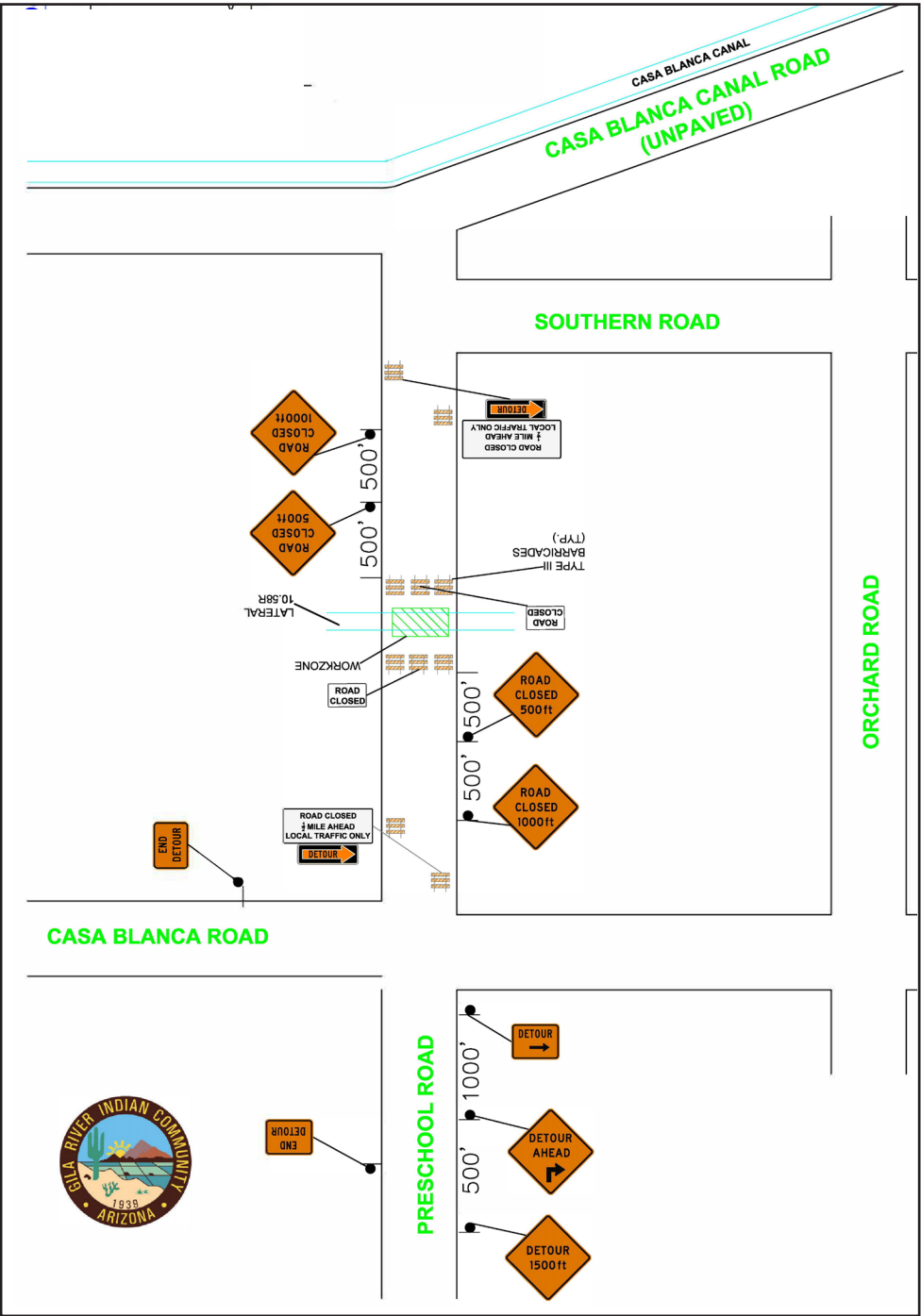
DISTRICT FIVE COMMUNITY

Pima-Maricopa Irrigation Project (P-MIP) will have a series of HALF-DAY road closures along the Canal 14 alignment.

Listed are the scheduled closures and detour routes.

Wednesday, September 28

Preschool Road will be closed
5:00 am - 10:00 am



The detour route for Preschool Road begins on Casa Blanca Road to Orchard Road and ending at Southern Road.

- We encourage motorists to plan accordingly during the brief road closures to arrive safely at your destination.
- Obey all traffic control signs; they contain essential information about traffic conditions, road closures, and detours.
 - Obey workers holding up traffic signs.
 - Drive at the posted speed limit.
 - Plan accordingly for travel time.

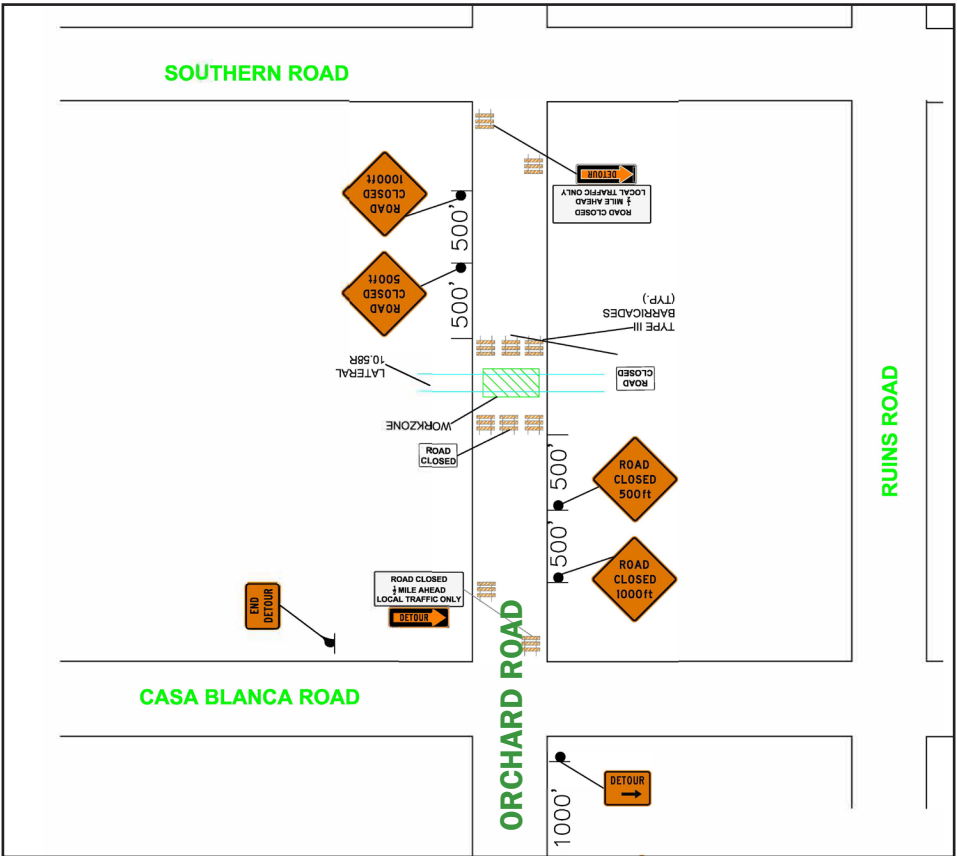
The Pima-Maricopa Irrigation Project appreciates your patience while the construction is in progress.

If you have any questions you may contact: Kristina Morago, P-MIP Public Involvement Specialist, at (520)610-8200 or kmorago@gilariver.com.



Wednesday, September 28

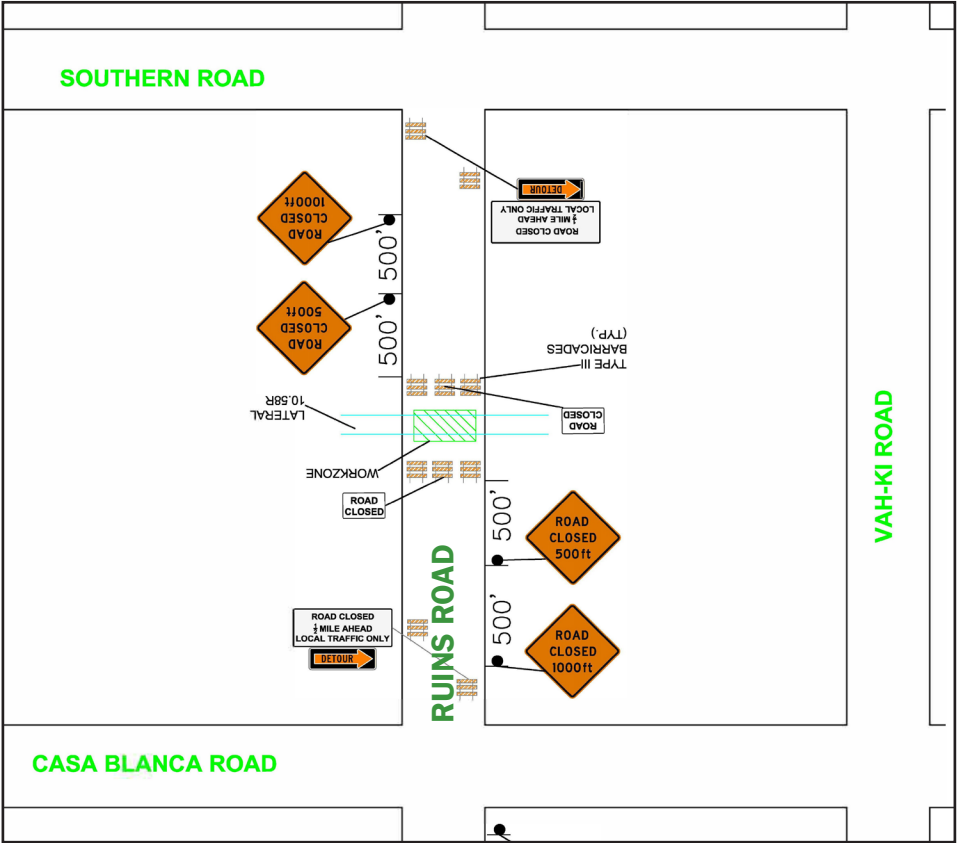
Orchard Road will be closed
10:00 am - 3:00 pm



The detour route for Orchard Road begins on Casa Blanca Road to Ruins Road and ending at Southern Road.

Thursday, September 29

Ruins Road will be closed
5:00 am - 10:00 am



The detour route for Ruins Road begins on Casa Blanca Road to Vah-Ki Road and ending at Southern Road.

PIMA - MARICOPA IRRIGATION PROJECT

Administration • Design • Construction • Engineering

P. O. Box C • 192 South "A" Street • Sacaton, AZ 85147 • Main Office: (520)562-6700 FAX: (520)562-6791

P-MIP'S MISSION: "To develop a distribution system, agricultural lands and riparian habitat areas for beneficial use of water resources."